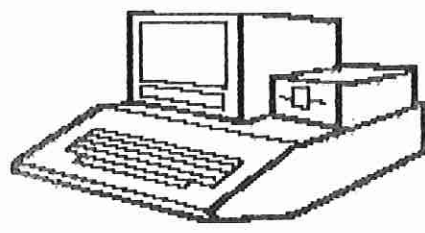


A.  
R.  
R.  
L.

A.  
R.  
R.  
L.

# THE FOX CITIES AMATEUR RADIO CLUB QSO'ER



CLUB STATION " W9ZL"  
318 EAST BREWSTER STREET  
APPLETON, WIS. 54911  
ARRL CLUB # 2132  
SPECIAL SERVICE CLUB

NOVEMBER 18, 1991

## THANK YOU

### Officers


PRESIDENT:  
KAREN THORNE WB9ZNA 725-7374  
VICE PRESIDENT:  
MARTHA SCHMEICHEL N9JAD 731-7338  
SECRETARY:  
LARRY SIEBERS KD9IA 788-3823  
TREASURER:  
LESS PARDEE KA9MPP 766-1750  
MEMBERSHIP CORD.  
JEFF SCHMEICHEL KB9BYP 731-7338

MEMBERES AT LARGE:  
DON BAKER NB9J 766-3886  
MYRON JACKSON WB9BEI 739-9680  
HELEN BORREE WD9CYW 725-1331

\*\*\*\*\*

THE NOVEMBER MEETING WAS CALLED TO ORDER BY PRESIDENT KAREN THORNE AT 7:00 P.M. THE MEETING WAS HELD AT ROOSVELT JR. HIGH SCHOOL.

APPROVAL OF THE MINUTES:  
MINUTES WERE READ AND APPROVED.



TREASURER'S REPORT:  
  
(BALANCE) AS OF THE NOVEMBER MEETING. \$3,053.09

PLUS THE HAMFEST FUND OF \$000.00

TNX TO MARTY HELLING FOR HIS FINE PRESENTATION ON EMERGENCY GOVERMENT AND A.R.E.S...

THE NEXT CLUB MEETING WILL BE HELD ON DECEMBER 16, 1991.

THIS MEETING WILL BE OUR ANNUAL CHRISTMAS SOCIAL. SO PLEASE BRING YOUR SPOUSE, GIRL FRIEND OR BOTH.. AND YOUR FAVORITE CHRISTMAS TREAT TO SHARE.....AND ENJOY ALL THE COMPANY!!!!!!....

### INFORMATIONAL ITEMS

--EMERGENCY COMMUNICATIONS:- WAYNE WD9FLJ REPORTED THAT THE FALL ARES MEETING WENT WELL, HE ALSO NOTED THAT JEFF KB9BYP IS NOW THE NEW E.C. FOR OUTAGAMIE COUNTY.

WAYNE ALSO NOTED THEY ARE STILL ACCEPTING DUES FOR THE AUTOPATCH



FOX CITIES AMATEUR RADIO CLUB  
Hamfest Account  
November 18, 1991

Beginning balance \$ 600.00

Add:

Receipts:

From sale of tables	\$ 65.00	
From 2 M Raffle	497.50	
From paid admissions	768.00	1,330.50
		<u>1,930.50</u>

Less:

Disbursements:

Raffle license-State of Wis	25.00	
Postage to send out flyers	35.87	
Ham Radio Toy Store-2M rig	261.48	
Martha Schmeichel-Hamfest supplies	16.62	
Vanden Broek Community Hall-for testing	20.00	
Rolls for VE testing	12.60	
Starlite Club-	200.00	
Rent of hall -\$175.00		
Large urn of coffee for VE,s 25.00		571.57
		<u>1,358.93</u>
Less:-beginning balance		<u>600.00</u>
Profit made on the 1991 Hamfest		<u>\$ 758.93</u>

Packet Notes....

Recently, Karl (KC9AA) and I attended the Wisconsin Association of Packet Radio meeting held at Stevens Point. WAPR holds at least two business meetings a year. Karl operates both a packet BBS and the WIAPP node and is a member of WAPR. Up to this point I avoided joining WAPR because I felt they didn't have all of Wisconsin's packet interest in mind. I was wrong!

I don't know exactly how long WAPR has been around but it's been a few years. And in that time they have put together an impressive system of nodes that now covers from Milwaukee to Superior.

Karl and the other PBBS operators own their equipment and in some cases the nodes they operate. That's not to say WAPR funds are not available to them. A node can require several TNCs and radios. This can get expensive. The bulletins that many of you packet operators enjoy reading on the KC9AA PBBS don't just fall out of the sky. Not without a little help anyway. That is why the nodes are an important part of the system. They link the many Bulletin Board systems together.

There were two main issues presented to the members in attendance that afternoon. The first was increasing the dues from the present \$12.50 a year to \$15. The equipment fund is getting low and there are still some improvements needed in the node backbone. A node on Rib Mountain at Wausau would be a great asset and is being investigated at this time. Also, high speed (4800 baud) TNCs are being added to increase throughput to ease congestion on some of the frequencies. More equipment, more money. Members also decided to continue the subscription to Badger State Smoke Signals as part of the WAPR membership. The paper serves as a monthly news letter for WAPR. A subscription alone to BSSS is \$12.50. The paper gives WAPR a heck of a deal. I'm not sure but it's something like 5 to 8 dollars for the paper and the rest goes to WAPR for TNCs, radios, antennas, and matrix boards which are used to link several TNCs together. The new rate of \$15 is effective July 1, 1992.

The second issue of the afternoon was a discussion on the progress of the Tims Hill node. This is a six meter node and is used to link several nodes, BBSs throughout north and northwest Wisconsin. Six meters was used to lighten the load on 145.01 and other two meter frequencies. Many of the radios being used are GE Mastr Executives. They can be purchased reasonably and are easy to modify for packet use. I have one running my VHF packet station and KC9AA uses two of them on packet. Joel, K9MLD of Hartford, WI. has saved WAPR a ton of money by acquiring and modifying these radios. As I write this the Tims Hill node is now on line and K9MLD reports it's working very well.

As for the remainder of the meeting, there were various reports from different regions of the state on improvements made and/or needed to the nodes. There was an opportunity to meet some of

the people who run BBSs and nodes around the state.

There will be a WAPR meeting at the Waukesha swapfest in January. If you're a packet operator and a regular user of the BBS and nodes plan to attend the meeting to find out what WAPR is doing for you. Become a WAPR member. They need your help.

73, Rick WX9C



1875  
 1876  
 1877  
 1878  
 1879  
 1880  
 1881  
 1882  
 1883  
 1884  
 1885  
 1886  
 1887  
 1888  
 1889  
 1890  
 1891  
 1892  
 1893  
 1894  
 1895  
 1896  
 1897  
 1898  
 1899  
 1900

The following is a list of the names of the persons who have been  
 named in the above mentioned deed, together with the date of their  
 death, and the date of the death of their respective spouses, if  
 they have died. The names of the persons who have been named in  
 the above mentioned deed, together with the date of their death,  
 and the date of the death of their respective spouses, if they  
 have died, are as follows:

Name	Date of Death	Date of Death of Spouse
John A. Smith	1875	1876
John B. Smith	1876	1877
John C. Smith	1877	1878
John D. Smith	1878	1879
John E. Smith	1879	1880
John F. Smith	1880	1881
John G. Smith	1881	1882
John H. Smith	1882	1883
John I. Smith	1883	1884
John J. Smith	1884	1885
John K. Smith	1885	1886
John L. Smith	1886	1887
John M. Smith	1887	1888
John N. Smith	1888	1889
John O. Smith	1889	1890
John P. Smith	1890	1891
John Q. Smith	1891	1892
John R. Smith	1892	1893
John S. Smith	1893	1894
John T. Smith	1894	1895
John U. Smith	1895	1896
John V. Smith	1896	1897
John W. Smith	1897	1898
John X. Smith	1898	1899
John Y. Smith	1899	1900

The following is a list of the names of the persons who have been  
 named in the above mentioned deed, together with the date of their  
 death, and the date of the death of their respective spouses, if  
 they have died. The names of the persons who have been named in  
 the above mentioned deed, together with the date of their death,  
 and the date of the death of their respective spouses, if they  
 have died, are as follows:

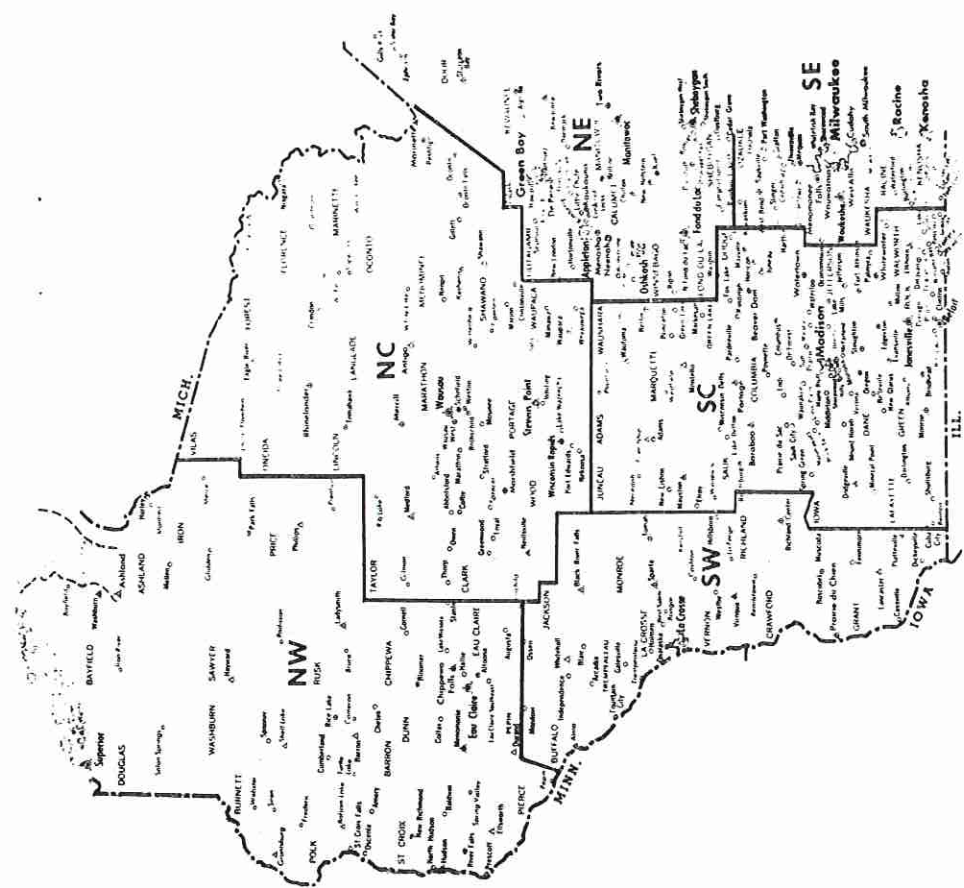
Name	Date of Death	Date of Death of Spouse
John A. Smith	1875	1876
John B. Smith	1876	1877
John C. Smith	1877	1878
John D. Smith	1878	1879
John E. Smith	1879	1880
John F. Smith	1880	1881
John G. Smith	1881	1882
John H. Smith	1882	1883
John I. Smith	1883	1884
John J. Smith	1884	1885
John K. Smith	1885	1886
John L. Smith	1886	1887
John M. Smith	1887	1888
John N. Smith	1888	1889
John O. Smith	1889	1890
John P. Smith	1890	1891
John Q. Smith	1891	1892
John R. Smith	1892	1893
John S. Smith	1893	1894
John T. Smith	1894	1895
John U. Smith	1895	1896
John V. Smith	1896	1897
John W. Smith	1897	1898
John X. Smith	1898	1899
John Y. Smith	1899	1900

# REPEATER LIST JUNE 1991



By City

Location	Rg	Output	Call	Access	Update	OK**	Sponsor	Updated
NEW LONDON	NE	146.525	WB91CH	O			WIN CITY E	03/15/91
OSHKOSH	NE	147.540	WB91DU	O			SOLAR	08/20/90
PARK FALLS	NC	147.345	WB92HN	O	A E Z PL 107.2		PRICE RA	03/12/91
PEWAUKEE	NW	145.350	WB99HP	O			WAB ARS	04/04/90
PLATTVILLE	SE	147.710	WB9AKC	O	PL 173.8		W.C.T.C.	11/22/90
PLYMOUTH	SW	143.125	WB9AKC	O	PL 114.8		W.C.T.C.	05/27/90
PLYMOUTH	NE	145.270	WK9M	O	A E		UWP-ARC	01/02/91
POWERS LAKE	NE	244.940	KD9PE	O	PL 107.2		SC 220 A	03/09/91
POWERS LAKE	NE	444.100	KB97E	O	PL 114.8		KE9KX	05/07/91
POWERS LAKE	NE	443.925	KC9XN	O	PL 114.8		KC9XN	04/10/90
POWNETTE	SC	224.660	KE9KX	O			KE9KX	04/06/91
PT WASHINGTON	SE	146.970	W9COO	O	A PL 127.3 EXZ		ORC	04/01/91
RACINE	SE	147.270	W9UDU	O	PL 127.3		L/S RP A	04/16/91
RACINE	SE	443.950	KA9JMK	O	A E		KA9JMK	06/08/90
RHINELANDER	SE	444.050	KA9LOK	O			KA9LOK	04/20/90
RICE LAKE	NW	146.940	W92ZZ	O			RHIN RP A	06/08/90
RICE LAKE	NW	145.110	WA9CXN	O			WA9CXN	09/13/90
RICHLAND CENTER	SW	147.030	WB9WFG	O	E		BAR ARS	03/09/91
RIDGEWAY	SC	146.910	WB9SLI	O	PL		P V RP A	02/30/90
RIVER FALLS	SW	444.450	KA9WBX	O	A		WBOWOT	02/23/91
RIVER FALLS	NW	224.840	WB9ROT	O			K9ZMA	03/14/91
RIVER FALLS	NW	443.800	K9ZMA	O			WA9PFO	09/30/90
RUBICON	SE	145.350	WB9KPG	O	A E Z		WA CO RG	03/15/91
SALEM	SE	223.720	N9BBQ	O	A E Z		CNT WI RA	03/22/91
SHAWANO	NC	145.350	KA9NWX	O	PL 114.8		CNT WI RA	07/02/90
SHEBOYGAN	NE	145.110	KR9S	O			K9MIF	03/20/90
SHEBOYGAN	NE	147.060	W9RF	O	CA		SHEB DX	06/23/90
SHEBOYGAN	NE	147.180	W9QBJ	O			SHEB ARC	06/23/90
SLINGER	SE	146.730	W9NQD	O	PL 127.3		WA CO RG	03/15/91
SPOONER	NW	147.135	KE9WF	O	E Z L 221.2MHZ.		TNT	05/11/91
STEVENS POINT	NC	146.670	WB9QFW	O	A E Z		WA CO RG	03/15/91
STEVENS POINT	NC	146.985	K9MIF	O			CNT WI RA	03/22/91
STOCKBRIDGE	NE	145.210	KB9IE	O			P GRNT RA	07/02/90
STOCKBRIDGE	NE	224.500	NB9IE	O			K9BIE	03/20/90
STOUGHTON	SC	434.000	NB9XA	O	PL		N9BXA	11/28/90
STURGEON BAY	NE	146.730	WB9YUY	O	A L		WB9YUY	03/09/91
STURGEON BAY	NE	147.210	W9A1Q	O	ATV		WB9YUY	03/09/91
STURGEON BAY	NE	444.000	WB9YUY	O	OR PL 107.2 E		DOOR E G	03/15/90
STURTEVANT	SE	229.640	WB9ZYU	O	CA E Z		WB9YUY	03/09/91
SUPERIOR	SE	224.740	WA9ZYU	O			WA9ZYU	05/27/90
SUPERIOR	NW	145.490	K9ASC	O	A		DC RACES	05/09/91
SUPERIOR	NW	146.760	WB9WK	O			T P A RA	01/01/91
SUPERIOR	NW	146.820	WA9VDW	O	PL A		T P A RA	01/01/91
SUPERIOR	NW	444.900	WA9KLM	O			WITC ARC	03/09/91
TOMAH	SW	145.390	N9BOE	O	A E 2911		N9BOE	03/09/91
TOMAH	SW	444.850	KB9EBX	O	PL 167.9		K9EBX	03/09/91
TOMAHAWK	NC	145.430	N9GLE	O			TOM RP A	06/08/90
TOMAHAWK	NC	223.760	N9GLE	O			TOM RP A	06/08/90
TREVOUR	SE	444.575	N9GLE	O	PL 107.2 A E L		STLIN ARC	05/11/91
TREVOUR	SE	442.600	KA9VZD	O	E A Z X L 443.80		KA9VZD	05/11/91
WALES	SE	224.120	WB9DRO	O	PL 114.8		WB9DRO	03/09/91
WALES	SE	147.390	N9KS	O			E.A.R.S.	04/03/91
WAUKESHA	SE	224.460	KE9TA	O	PL 85.4 CA		KE9TA	03/09/91
WAUKESHA	NC	145.410	WB9GJW	O			WB9GJW	03/09/91
WAUPACA	NC	146.835	N9BKJ	O			N9BKJ	04/30/91
WAUPACA	NC	146.925	KE9UT	O	A E 2911 WX R		A.R.E.S.	03/09/91
WAUPACA	NC	147.390	WA9FDC	O	A X		WP/ACA RC	04/06/91
WAUPACA	NC	442.000	KE9UT	O			N9BKJ	03/09/91
WAUPACA	NC	444.825	N9BKJ	O	L CA L Z X		W.V.R.A.	04/30/91
WAUSAU	NC	146.640	W9SM	O	E Z CA L X		RIB WT RA	05/27/90
WAUSAU	NC	146.820	WB9CC	O	CA E L Z X		KC9NW	07/02/90
WAUSAU	NC	147.060	W9KRY	O	E H SYNC		VIDEO	05/08/90
WAUSAU	NC	221.650	AD9W	O	AURAL 927.75 L		AD9W	03/21/90
WAUSAU	NC	923.250	AD9W	O			KC9NW	03/21/90
WAUSAU	NC	443.750	KC9NW	O	CA E		KC9NW	07/02/90
WAUSAU	NC	444.100	W9SM	O	CA E 2911		W9RA	11/03/90
WAUSAU	NC	444.300	WB9CC	O	E Z L		WB9CC	11/03/90
WAUSAU	NC	444.700	KC9NW	O	E CA PL 179.9		KC9NW	07/02/90
WEBB LAKE	NW	145.190	NOEDV	O			NOEDV	03/23/91
WEST ALLIS	SE	224.520	KA9JCP	O			KA9JCP	03/09/91
WEST ALLIS	SE	442.650	N9EJO	O	PL T		N9EJO	05/27/90
WEST BEND	SE	444.900	N51IA	O	PL 114.8		N51IA	03/16/91
WISCONSIN RAPIDS	NC	146.790	W9DOA	O			MID-ST RA	03/30/91
WISCONSIN RAPIDS	NC	147.330	K9PJB	O	CA E Z		WI AIR RA	03/11/91



Member  
Mid-America Coordination Council

THE FOX CITIES AMATEUR RADIO CLUB  
318 EAST BREWSTER STREET  
APPLETON, WIS.  
54911